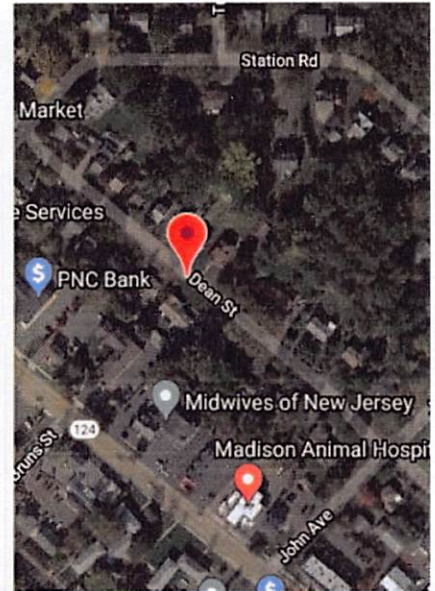


SPEED DATA ANALYSIS

Location



DEAN STREET
STATION ROAD
Latitude: 40.752708
Longitude: -74.403127



North

West

or a Location

Street

Zip
New Jersey 07940

Analysis Time Period



Start	End
6/16/2021 11:04 AM	6/25/2021 5:47 AM

Vehicles Analyzed




3,131

Peak Time of Violations



6/22/2021
11:04 AM

Speed Limit



25

Enforcement Tolerance



10

Total Enforceable Violations



79

% Enforceable Violations



3%

Average Speed



24

Fastest Speed



44

SPEED DATA ANALYSIS

Slowest Speed

85th Percentile Speed



8



30

Enforcement Rating

LOW

Speed Enforcement Evaluator

Location

DEAN STREET

Closest Cross Street

STATION ROAD

GPS

Latitude: 40.752708
Longitude: -74.403127

Analysis Dates

Start: 6/16/2021
End: 6/25/2021

Equipment Used

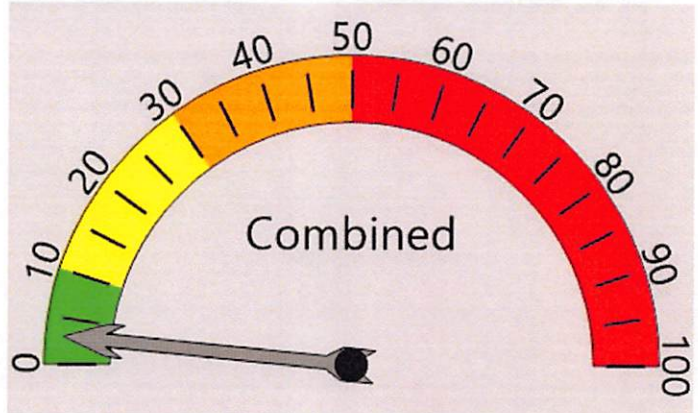
JAMMAR RADAR RECORDER

Installed By

CPL. DIROCCO

Total Percentage of Enforceable Violations

Posted Speed Limit 25 MPH
Enforcement Tolerance 10 MPH
Enforcement Limit Greater than 35 MPH



Percent Speeding: 3%

Rating: Low



Percent Speeding: 1%

Rating: Low



Percent Speeding: 4%

Rating: Low

Vehicle Totals - Combined

<= 3	<= 6	<= 9	<= 12	<= 15	<= 18	<= 21	<= 24	<= 27	<= 30	<= 33	<= 36	<= 39	> 39
0	0	2	48	155	246	406	553	682	498	319	144	58	21
85th Percentile: 29.9													

Vehicle Totals - West, 1

<= 3	<= 6	<= 9	<= 12	<= 15	<= 18	<= 21	<= 24	<= 27	<= 30	<= 33	<= 36	<= 39	> 39
0	0	2	29	72	124	233	345	366	233	132	41	10	2
85th Percentile: 28.9													

Vehicle Totals - East, 2

<= 3	<= 6	<= 9	<= 12	<= 15	<= 18	<= 21	<= 24	<= 27	<= 30	<= 33	<= 36	<= 39	> 39
0	0	0	19	83	122	173	208	316	265	187	103	48	19
85th Percentile: 30.9													