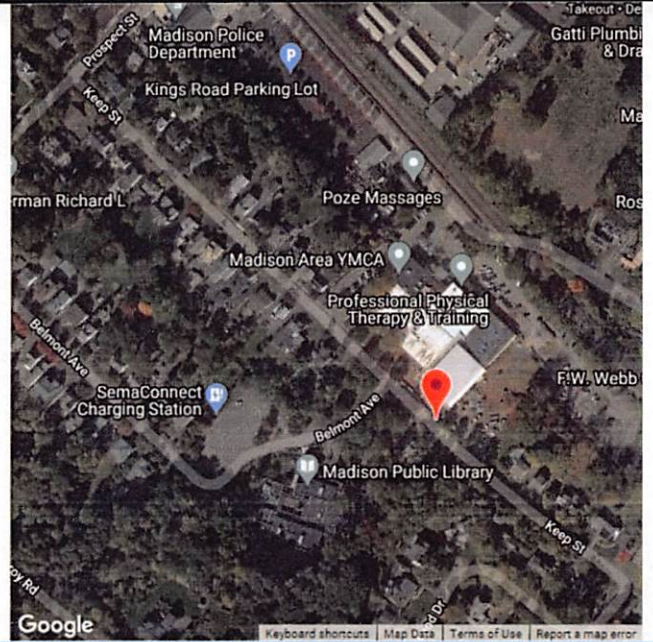


SPEED DATA ANALYSIS

Location



**KEEP STREET
EDGEWOOD ROAD**
Latitude: 40.752924
Longitude: -74.412537



Analysis Time Period



Start	End
7/27/2021 2:22 PM	7/31/2021 7:22 PM

Vehicles Analyzed



3,595

Peak Time of Violations



**7/27/2021
3:22 PM**

Speed Limit



25

Enforcement Tolerance



10

Total Enforceable Violations



113

% Enforceable Violations



3%

Average Speed



20

Fastest Speed



52

SPEED DATA ANALYSIS

Slowest Speed

85th Percentile Speed



7



30

Enforcement Rating

LOW

Speed Enforcement Evaluator

Location

KEEP STREET

Total Percentage of Enforceable Violations

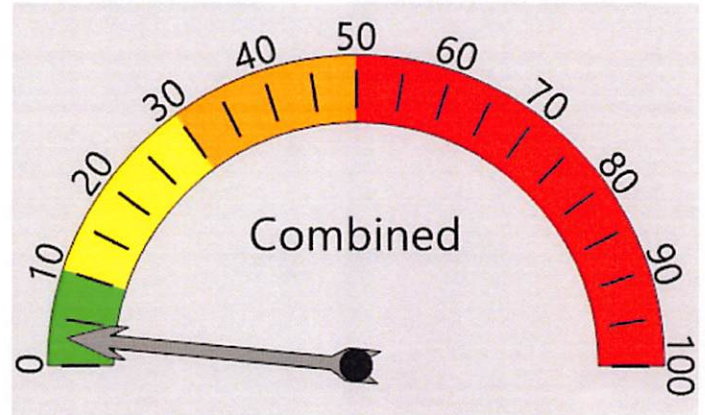
Closest Cross Street

EDGEWOOD ROAD

Posted Speed Limit 25 MPH
Enforcement Tolerance 10 MPH
Enforcement Limit Greater than 35 MPH

GPS

Latitude: 40.752924
Longitude: -74.412537



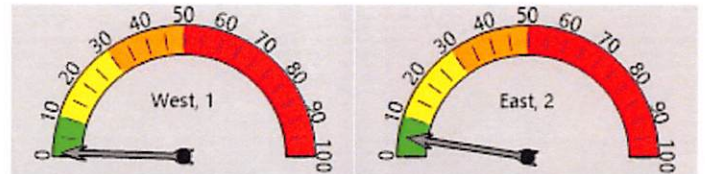
Percent Speeding: 3%
Rating: Low

Analysis Dates

Start: 7/27/2021
End: 7/31/2021

Equipment Used

JAMMAR RADAR RECORDER



Percent Speeding: 1%
Rating: Low

Percent Speeding: 5%
Rating: Low

Installed By

CPL. DIROCCO #148

Vehicle Totals - Combined

<= 3	<= 6	<= 9	<= 12	<= 15	<= 18	<= 21	<= 24	<= 27	<= 30	<= 33	<= 36	<= 39	> 39
0	0	50	494	705	582	275	238	338	343	290	167	75	39
85th Percentile: 29.9													

Vehicle Totals - West, 1

<= 3	<= 6	<= 9	<= 12	<= 15	<= 18	<= 21	<= 24	<= 27	<= 30	<= 33	<= 36	<= 39	> 39
0	0	47	445	284	120	60	103	183	171	144	48	13	3
85th Percentile: 28.9													

Vehicle Totals - East, 2

<= 3	<= 6	<= 9	<= 12	<= 15	<= 18	<= 21	<= 24	<= 27	<= 30	<= 33	<= 36	<= 39	> 39
0	0	3	49	421	462	215	135	155	172	146	119	62	36
85th Percentile: 30.9													