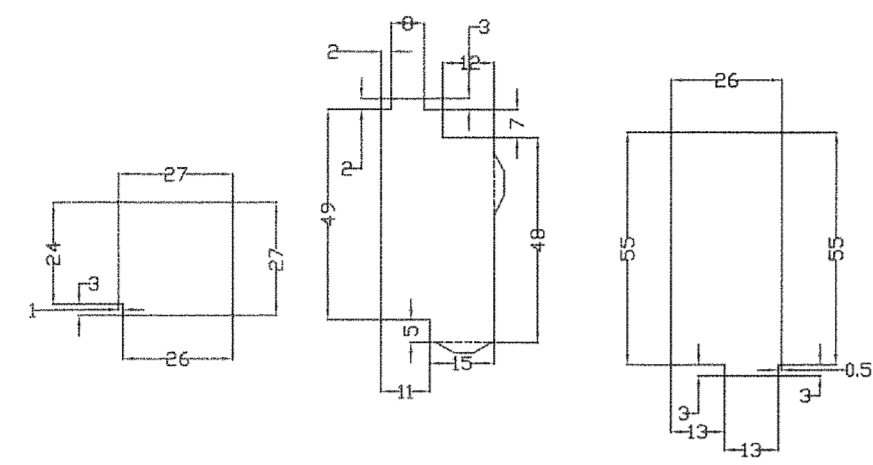
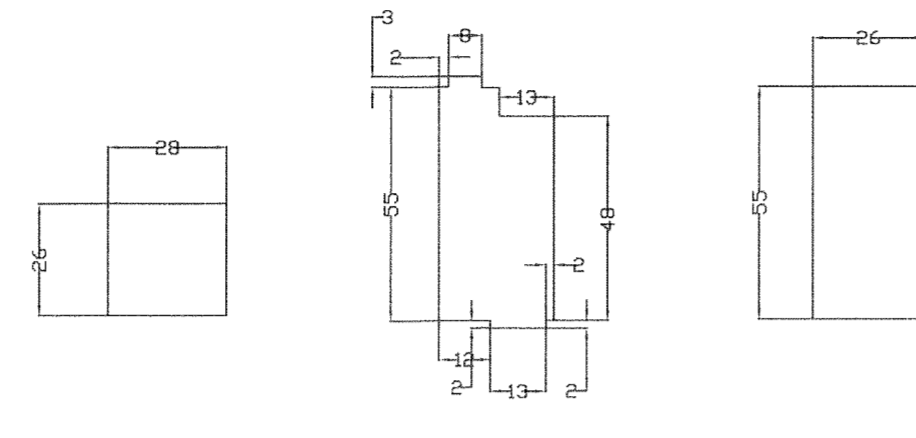


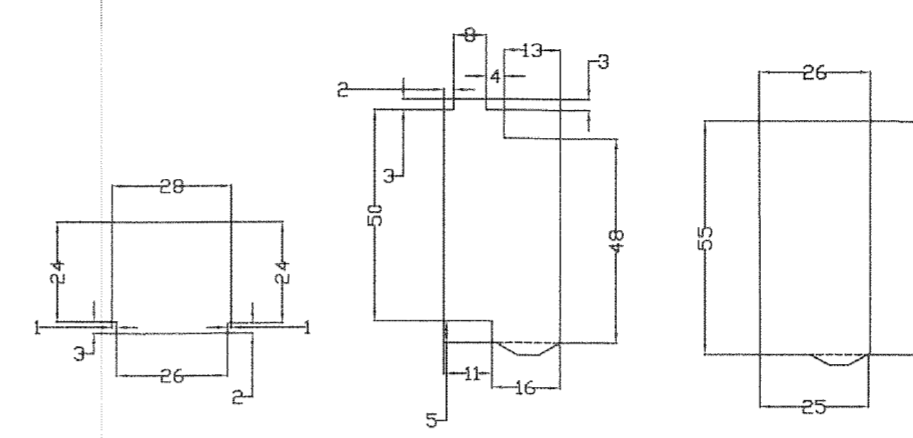
10 COOK AVENUE TOWNHOUSES



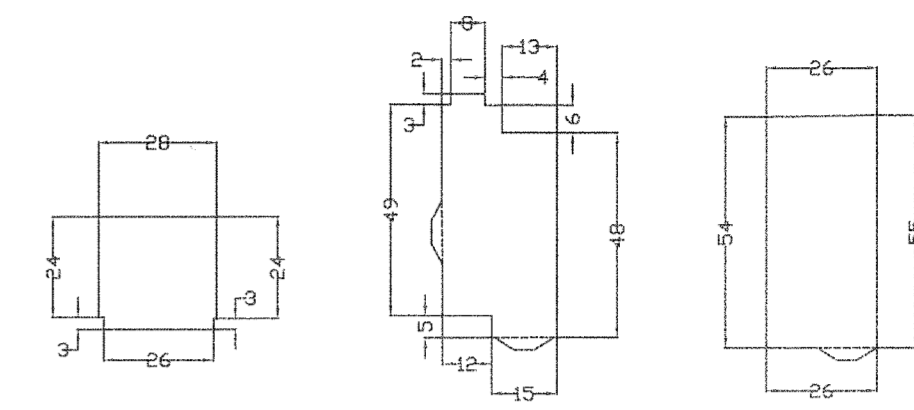
791 SF
30.01
UNIT TYPE D



791 SF
30.02, 30.04, & 30.06
UNIT TYPE B

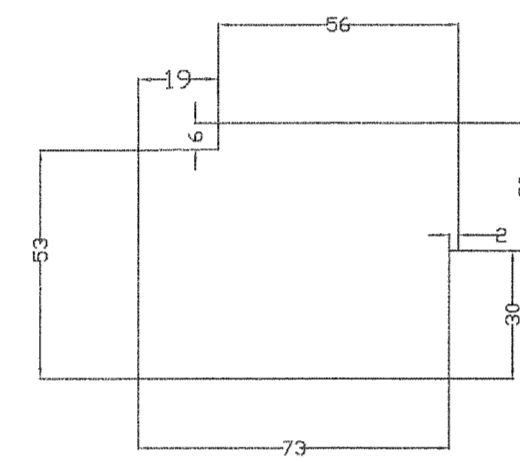


791 SF
30.03 & 30.05
UNIT TYPE C

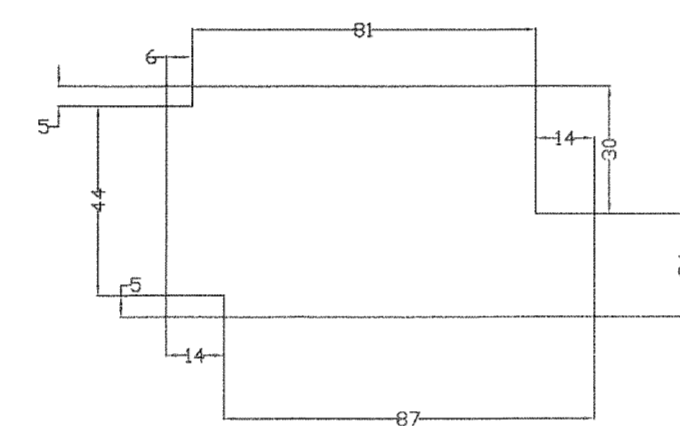


791 SF
30.07
UNIT TYPE E

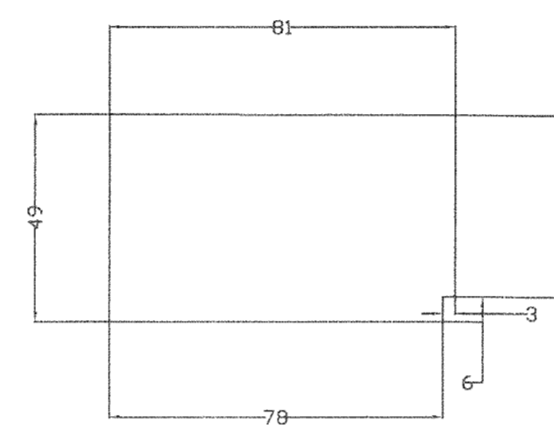
25 RIDGEDALE AVENUE CONDOMINIUMS



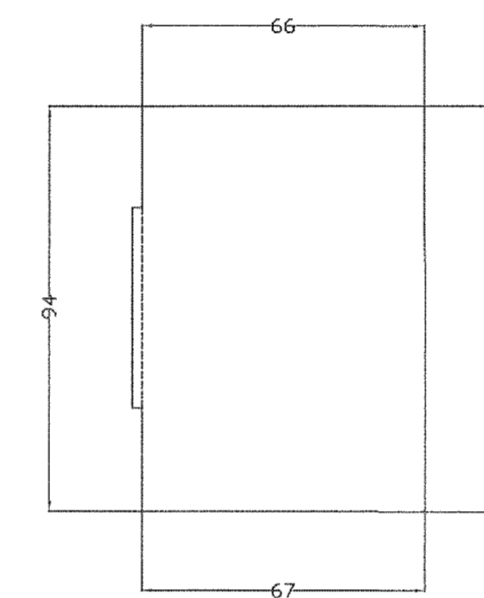
1301 SF
30.08 & 30.09
UNIT TYPE A-1



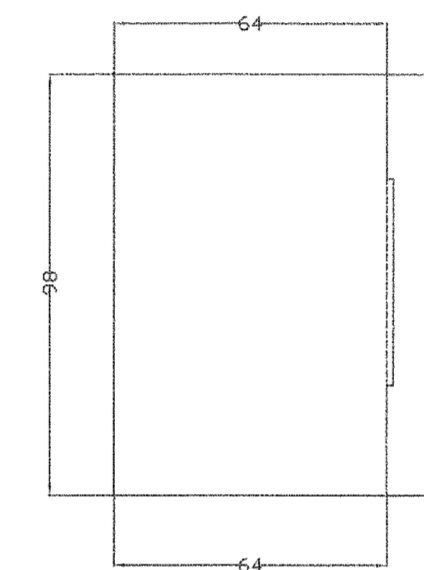
1632 SF
30.10
UNIT TYPE D-1



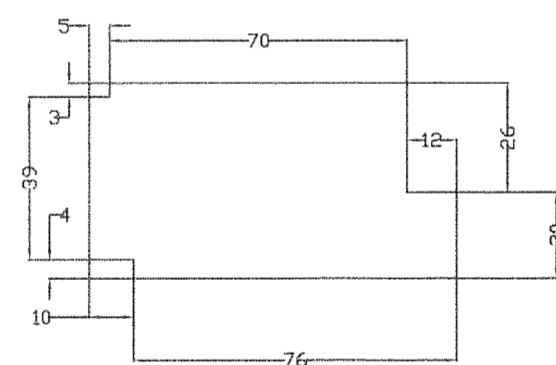
1323 SF
30.11
UNIT TYPE B-1



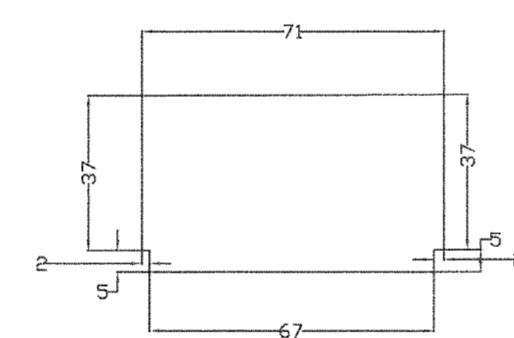
2944 SF
30.12
UNIT TYPE F-1



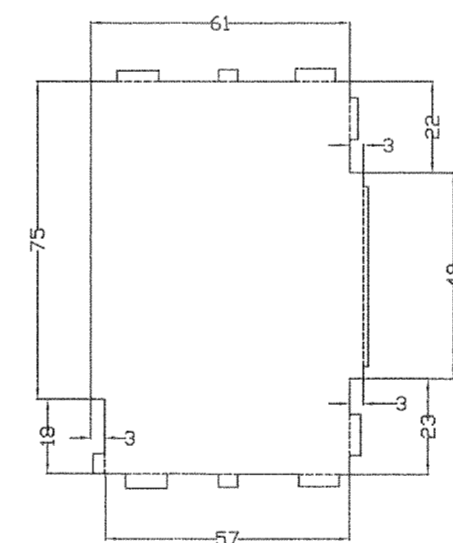
2931 SF
30.13 & 30.16
UNIT TYPE E-2



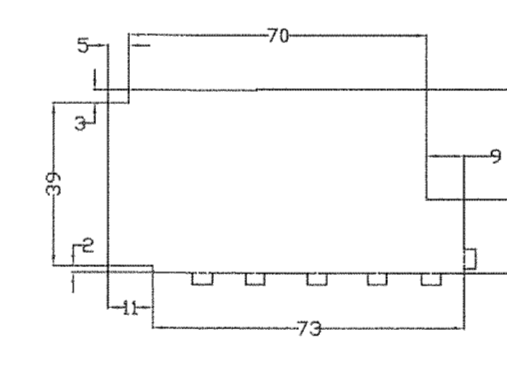
1632 SF
30.14
UNIT TYPE D-2



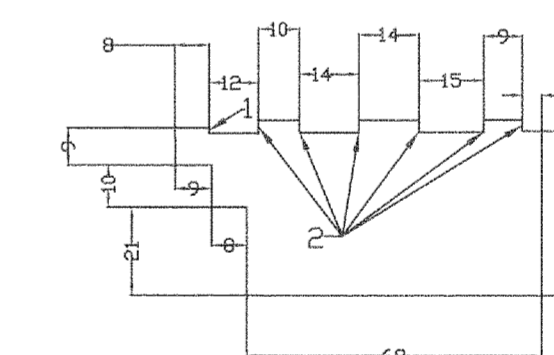
1318 SF
30.15
UNIT TYPE B-2



2580 SF
30.17 & 30.20
UNIT TYPE E-3



1551 SF
30.18
UNIT TYPE D-3



1369 SF
30.19
UNIT TYPE B-3

BLOCK 1601

MAINTENANCE AND SUPERVISION OF TAX MAPS FOR THE BOROUGH PRIOR TO JANUARY 2016 WAS PERFORMED BY RICHARD F. SMITH, PLS. BEGINNING IN JANUARY 2016, MAINTENANCE AND SUPERVISION WAS PERFORMED BY ANDREW B. CLARKE, P.L.S., P.E. GB04105600

NOTES:
1. THIS SHEET HAS BEEN DRAWN USING COMPUTER AIDED DRAFTING/DESIGN.

NO.	REVISION	DATE	BY	APP'D
1.	ANDREW CLARKE, PLS & PE - GENERAL REVIEW	5/4/18	D.C.B.	A.B.C.

DIVISION OF TAXATION,
SIGNED BY:
RICHARD F. SMITH JR.,
APPROVED BY:
SAM DIDONATO, CTA
FEBRUARY 9, 2009, SERIAL # 921.

TAX MAP
BOROUGH OF MADISON
MORRIS COUNTY, NEW JERSEY
SCALE: 1"=30' DATE: 5-9-14
RICHARD F. SMITH, JR.
PROFESSIONAL LAND SURVEYOR NO. 24GS02504800
28 SCHUYLER PLACE
MORRISTOWN, NJ 07960

\\storagesrv\Engineering\CAD Files\2015 TAX MAP ANDREW CLARK L5\016.01.dwg, 016.01, 5/4/2018 10:01:02 AM, KP 3000 Series