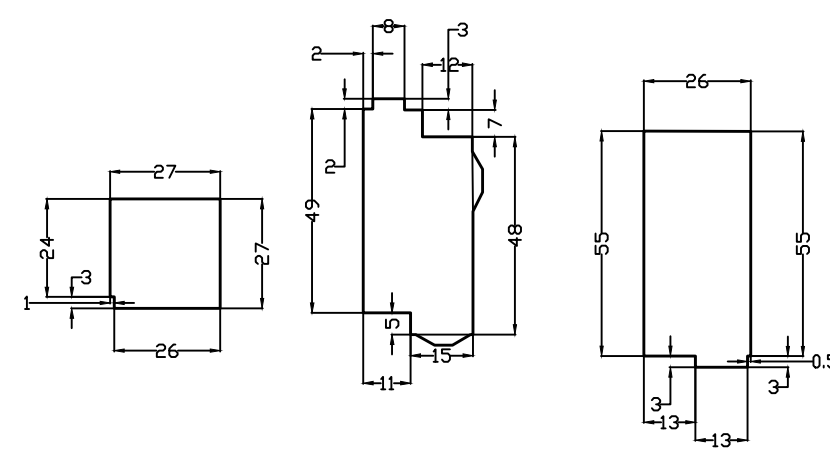
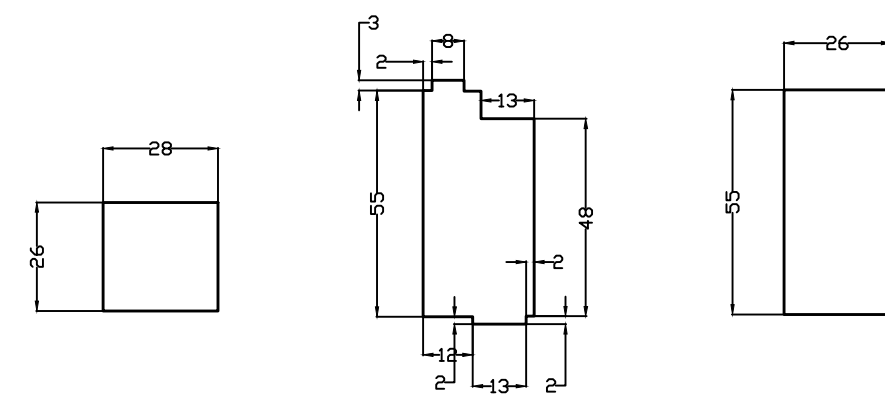


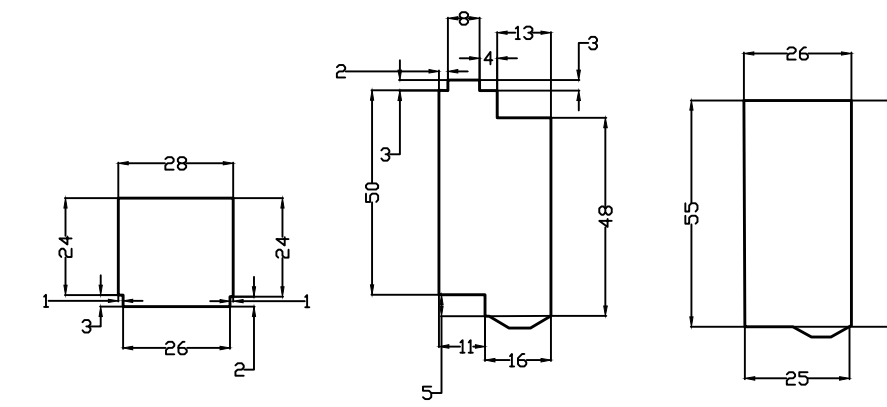
10 COOK AVENUE TOWNHOUSES



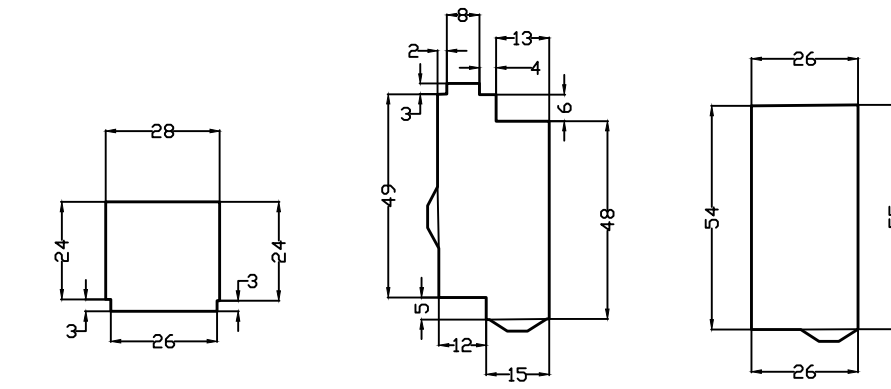
791 SF  
30.01  
UNIT TYPE D



791 SF  
30.02, 30.04, & 30.06  
UNIT TYPE B

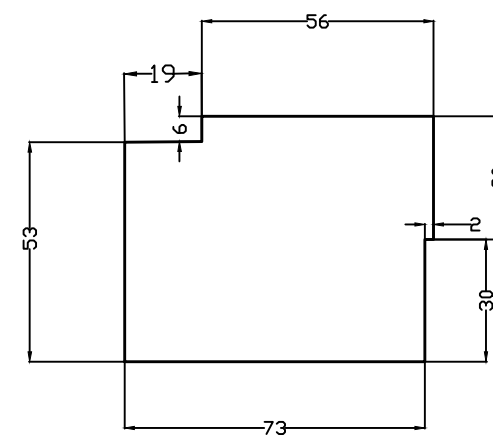


791 SF  
30.03 & 30.05  
UNIT TYPE C

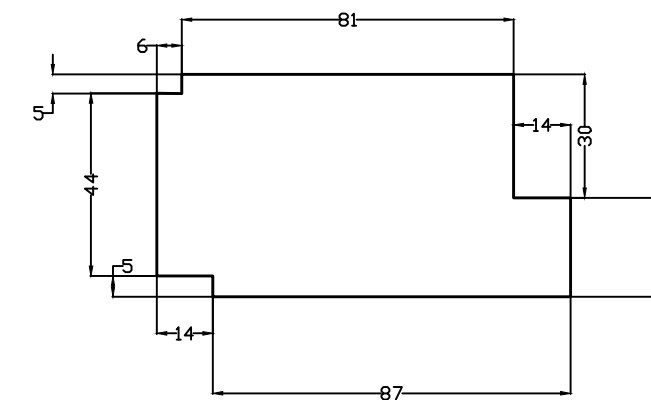


791 SF  
30.07  
UNIT TYPE E

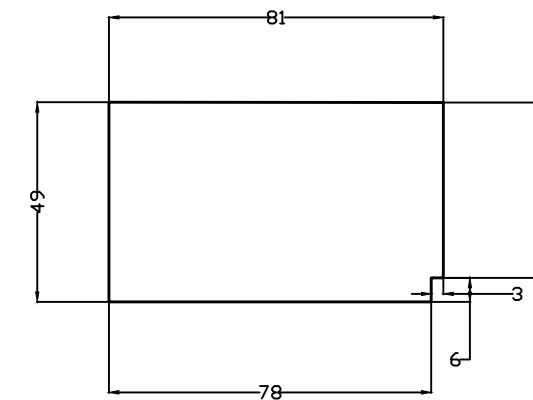
25 RIDGEDALE AVENUE CONDOMINIUMS



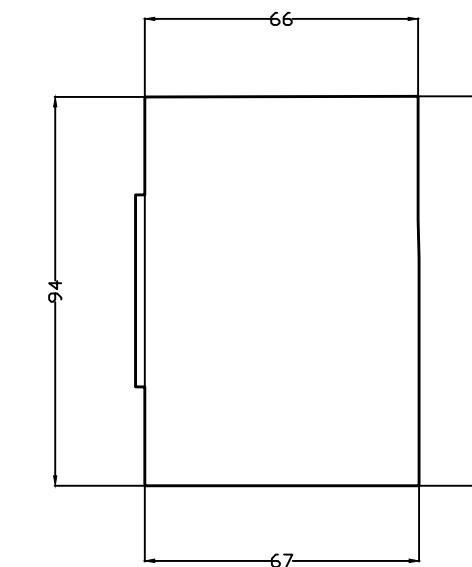
1301 SF  
30.08 & 30.09  
UNIT TYPE A-1



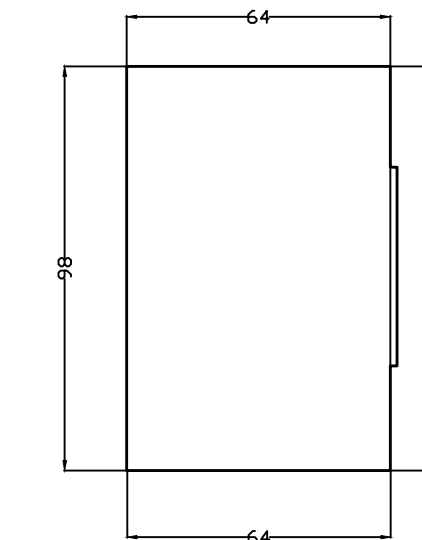
1632 SF  
30.10  
UNIT TYPE D-1



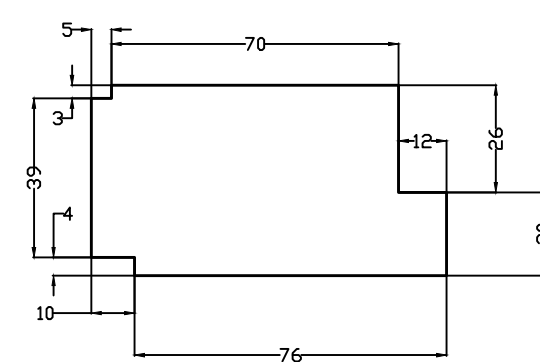
1323 SF  
30.11  
UNIT TYPE B-1



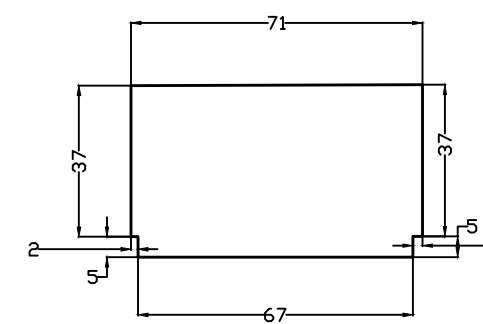
2844 SF  
30.12  
UNIT TYPE F-1



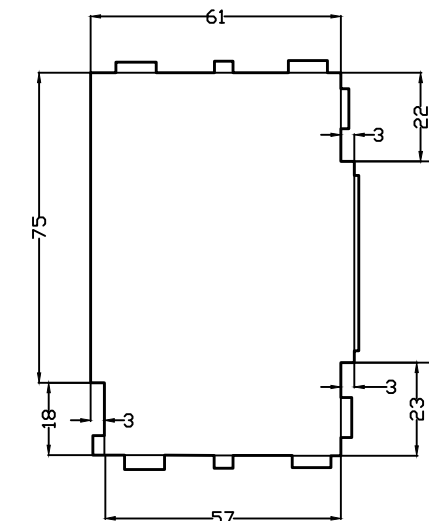
2831 SF  
30.13 & 30.16  
UNIT TYPE E-2



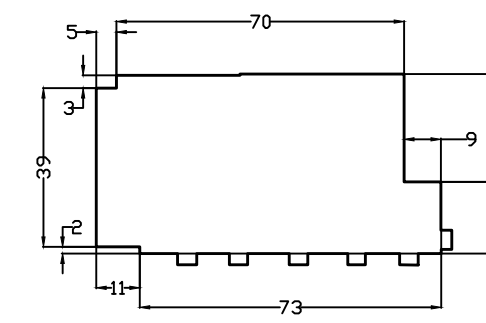
1632 SF  
30.14  
UNIT TYPE D-2



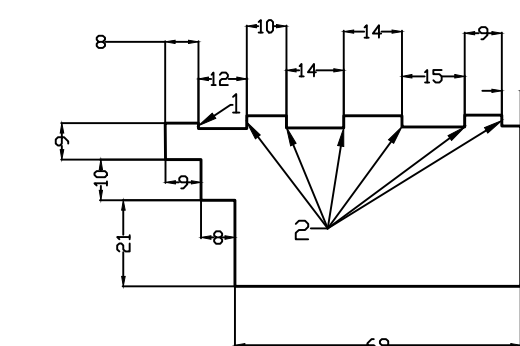
1318 SF  
30.15  
UNIT TYPE B-2



2680 SF  
30.17 & 30.20  
UNIT TYPE E-3



1551 SF  
30.18  
UNIT TYPE D-3



1369 SF  
30.19  
UNIT TYPE B-3

BLOCK 1601

MAINTENANCE AND SUPERVISION OF TAX MAPS FOR THE BOROUGH PRIOR TO JANUARY 2016 WAS PERFORMED BY RICHARD F. SMITH, P.L.S. BEGINNING IN JANUARY 2016, MAINTENANCE AND SUPERVISION WAS PERFORMED BY ANDREW B. CLARKE, P.L.S., P.E. GB04105600

NOTES:  
1. THIS SHEET HAS BEEN DRAWN USING COMPUTER AIDED DRAFTING/DESIGN.

NO.	REVISION	DATE	BY	APP'D
2.	ANDREW CLARKE, PLS & PE - GENERAL REVIEW	9/20/19	D.C.B.	A.B.C.
1.	ANDREW CLARKE, PLS & PE - GENERAL REVIEW	5/4/18	D.C.B.	A.B.C.

DIVISION OF TAXATION,  
SIGNED BY:  
RICHARD F. SMITH, JR.,  
APPROVED BY:  
SAM DIDONATO, CTA  
FEBRUARY 9, 2009, SERIAL # 921.

**TAX MAP**  
**BOROUGH OF MADISON**  
MORRIS COUNTY, NEW JERSEY  
SCALE: 1"=30' DATE: 5-9-14  
RICHARD F. SMITH, JR.  
PROFESSIONAL LAND SURVEYOR NO. 24GS02504800  
28 SCHUYLER PLACE  
MORRISTOWN, NJ 07960